FED. RD. DIV. NO.	STATE	COUNTY	FILE NO.	PROJECT NO.	ROUTE NO.	SHEET NO.
3	SC	BERKELEY				6

UTILITY OWNERS

WATER / SEWER	POWER	POWER	GAS
Summerville CPW	Berkeley Electric CO-OP	SCE&G Distribution	SCE&G
Christopher Kahler	John Hall	Timothy Ridgell	Stephen Rodgers
(843) 875-8761	(843) 899-8463	(843) 851-4954	(843) 576-8925
TELEPHONE	**CABLE-TV**	**CABLE-TV**	
AT&T	Time Warner Cable	Wide Open West (WOW)	
Kaye Jefferson	Willie Wilson	Richard Henslee	
(843) 745-4424	(843) 285-7646	(843) 225-1113	

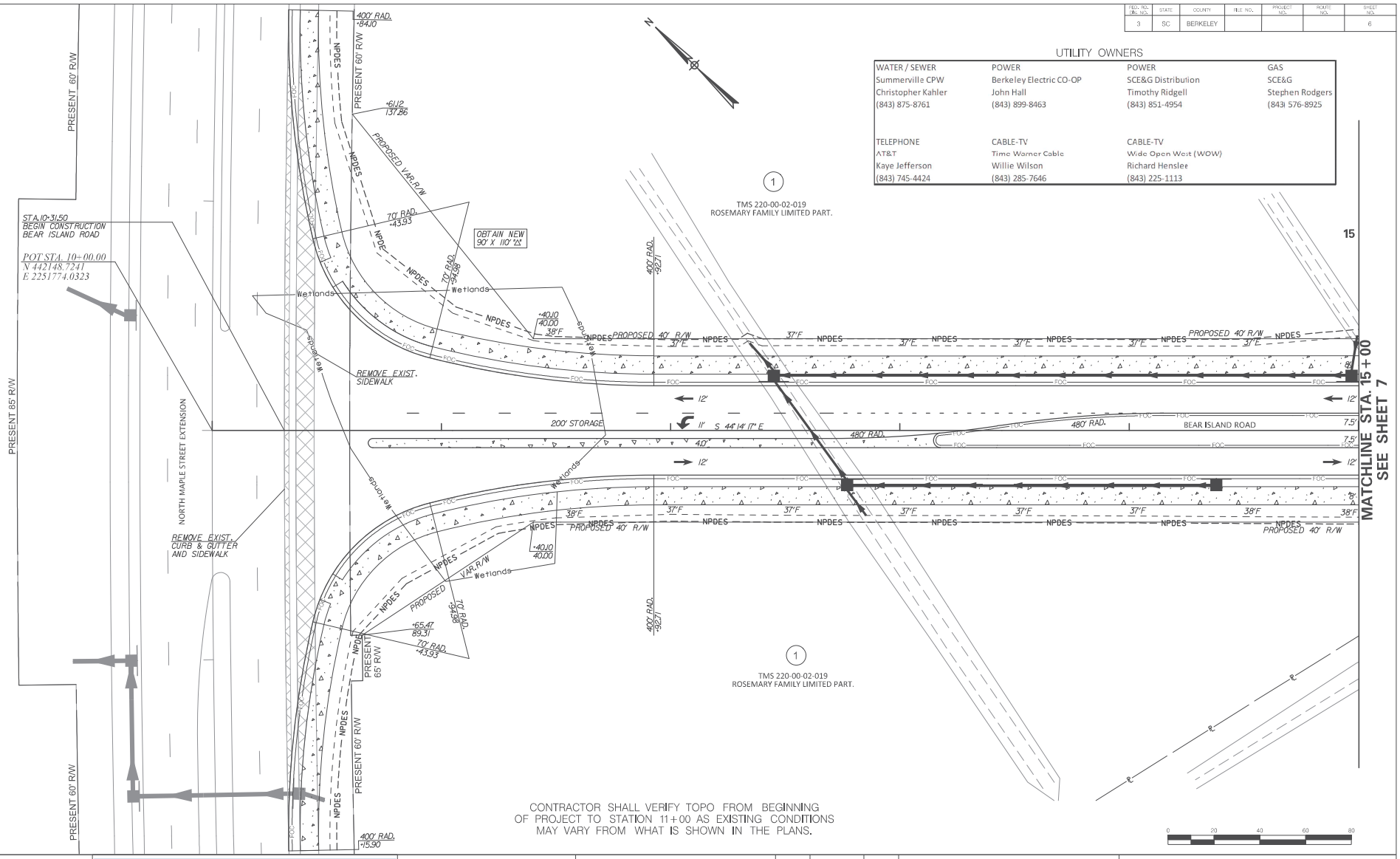

CONTRACTOR SHALL VERIFY TOPO FROM BEGINNING OF PROJECT TO STATION 11+00 AS EXISTING CONDITIONS MAY VARY FROM WHAT IS SHOWN IN THE PLANS.

Michael Baker INTERNATIONAL

REV. NO.	BY	DATE	DESCRIPTION OF REVISION
4			
3			
2			
1			

DESIGNED BY: _____ DATE _____
DRAWN BY: _____ DATE _____
CHECKED BY: _____ DATE _____

TOWN OF SUMMERVILLE

BEAR ISLAND ROAD
PLAN SHEET
STATION 10+00 TO STATION 15+00

SHEET 6 | SCALE: 1" = 20'

FED. RD. DIV. NO.	STATE	COUNTY	FILE NO.	PROJECT NO.	ROUTE NO.	SHEET NO.
3	SC	BERKELEY				7

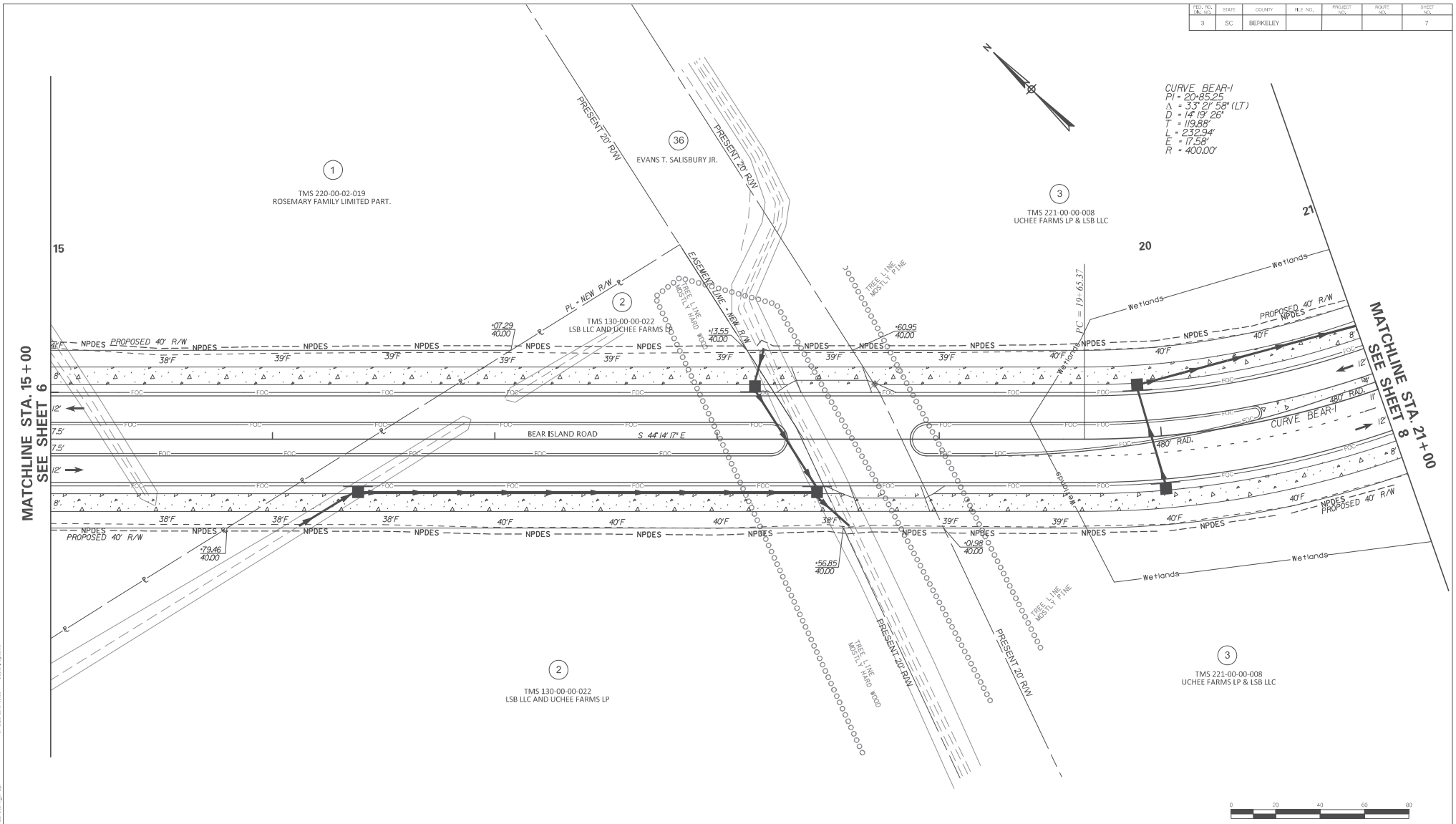

Michael Baker INTERNATIONAL

REV. NO.	BY	DATE	DESCRIPTION OF REVISION
4			
3			
2			
1			

DESIGNED BY: _____ DATE _____
DRAWN BY: _____ DATE _____
CHECKED BY: _____ DATE _____

TOWN OF SUMMERVILLE

BEAR ISLAND ROAD
PLAN SHEET
STATION 15+00 TO STATION 21+00

SHEET 7 | SCALE: 1" = 20'

FED. RD. DIV. NO.	STATE	COUNTY	FILE NO.	PROJECT NO.	ROUTE NO.	SHEET NO.
3	SC	BERKELEY				8

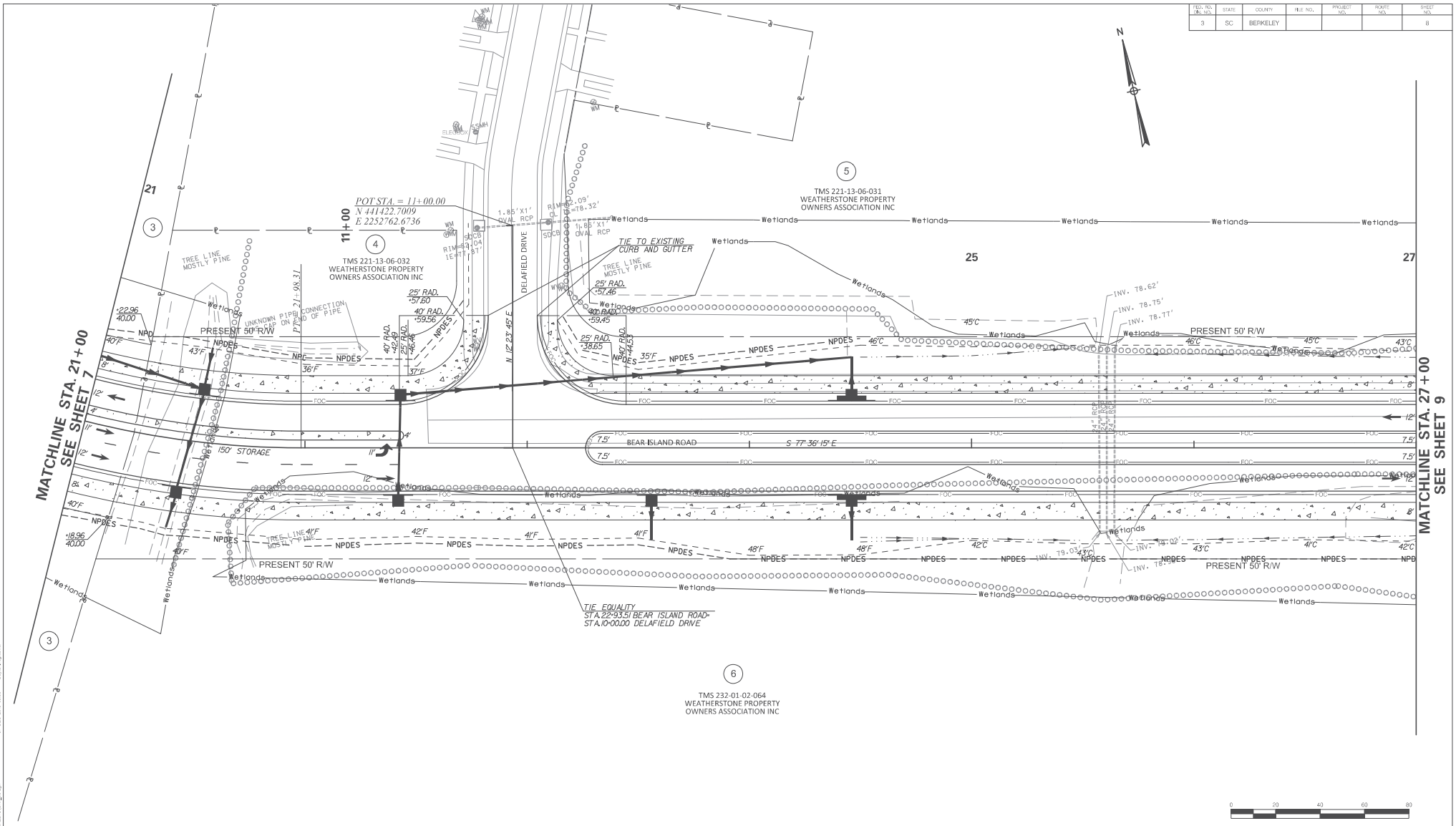

Michael Baker INTERNATIONAL

REV. NO.	BY	DATE	DESCRIPTION OF REVISION
4			
3			
2			
1			

DESIGNED BY: _____ DATE _____
DRAWN BY: _____ DATE _____
CHECKED BY: _____ DATE _____

TOWN OF SUMMERVILLE

BEAR ISLAND ROAD
PLAN SHEET
STATION 21+00 TO STATION 27+00

SHEET 8 | SCALE: 1" = 20'

FED. RD. DIV. NO.	STATE	COUNTY	FILE NO.	PROJECT NO.	ROUTE NO.	SHEET NO.
3	SC	BERKELEY				9

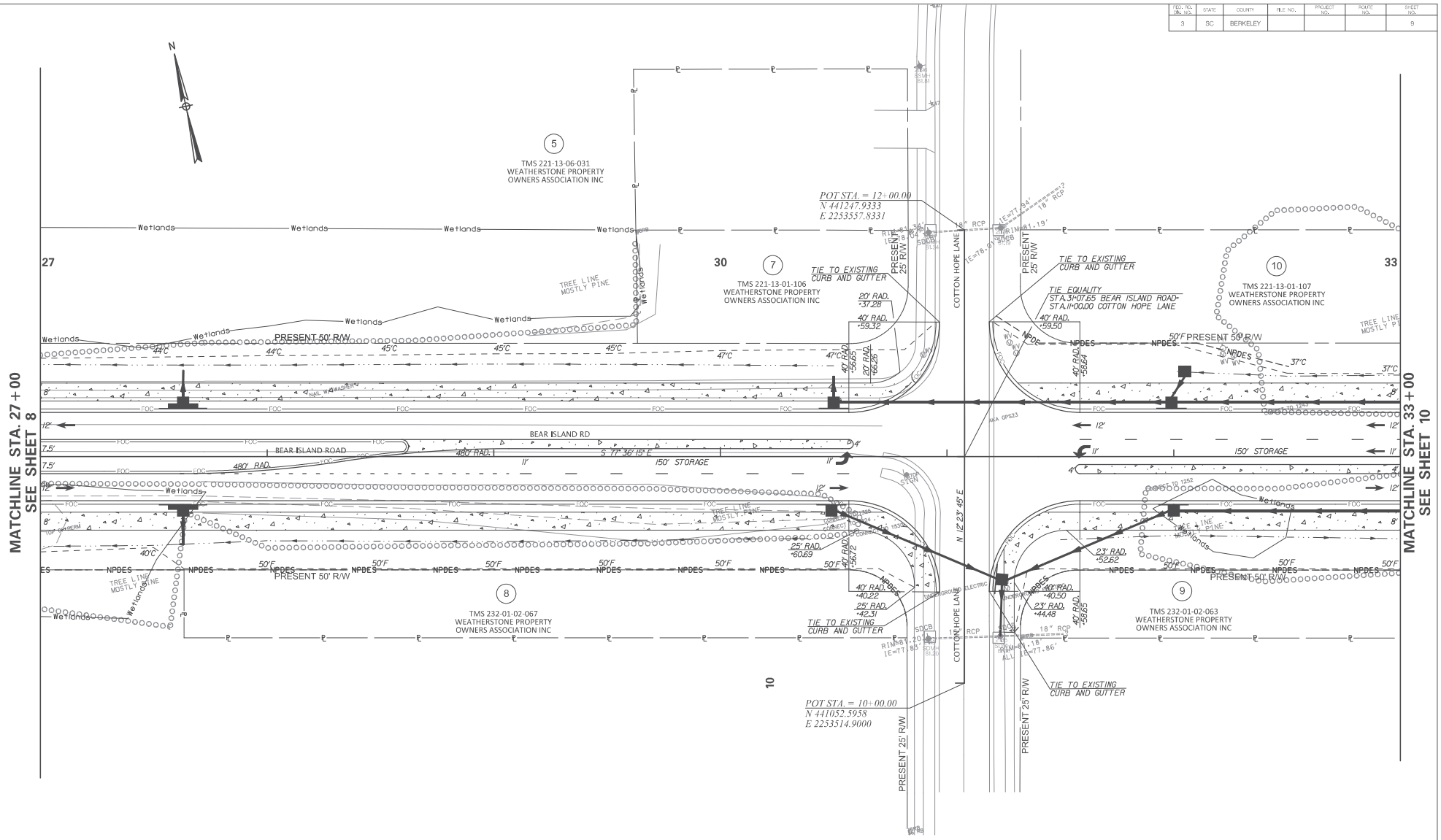

Michael Baker
INTERNATIONAL

REV. NO.	BY	DATE	DESCRIPTION OF REVISION
4			
3			
2			
1			

DESIGNED BY: _____ DATE _____
DRAWN BY: _____ DATE _____
CHECKED BY: _____ DATE _____

TOWN OF SUMMERVILLE

BEAR ISLAND ROAD
PLAN SHEET
STATION 27+00 TO STATION 33+00

SHEET 9 | SCALE: 1" = 20'

FED. RD. DIV. NO.	STATE	COUNTY	FILE NO.	PROJECT NO.	ROUTE NO.	SHEET NO.
3	SC	BERKELEY				10

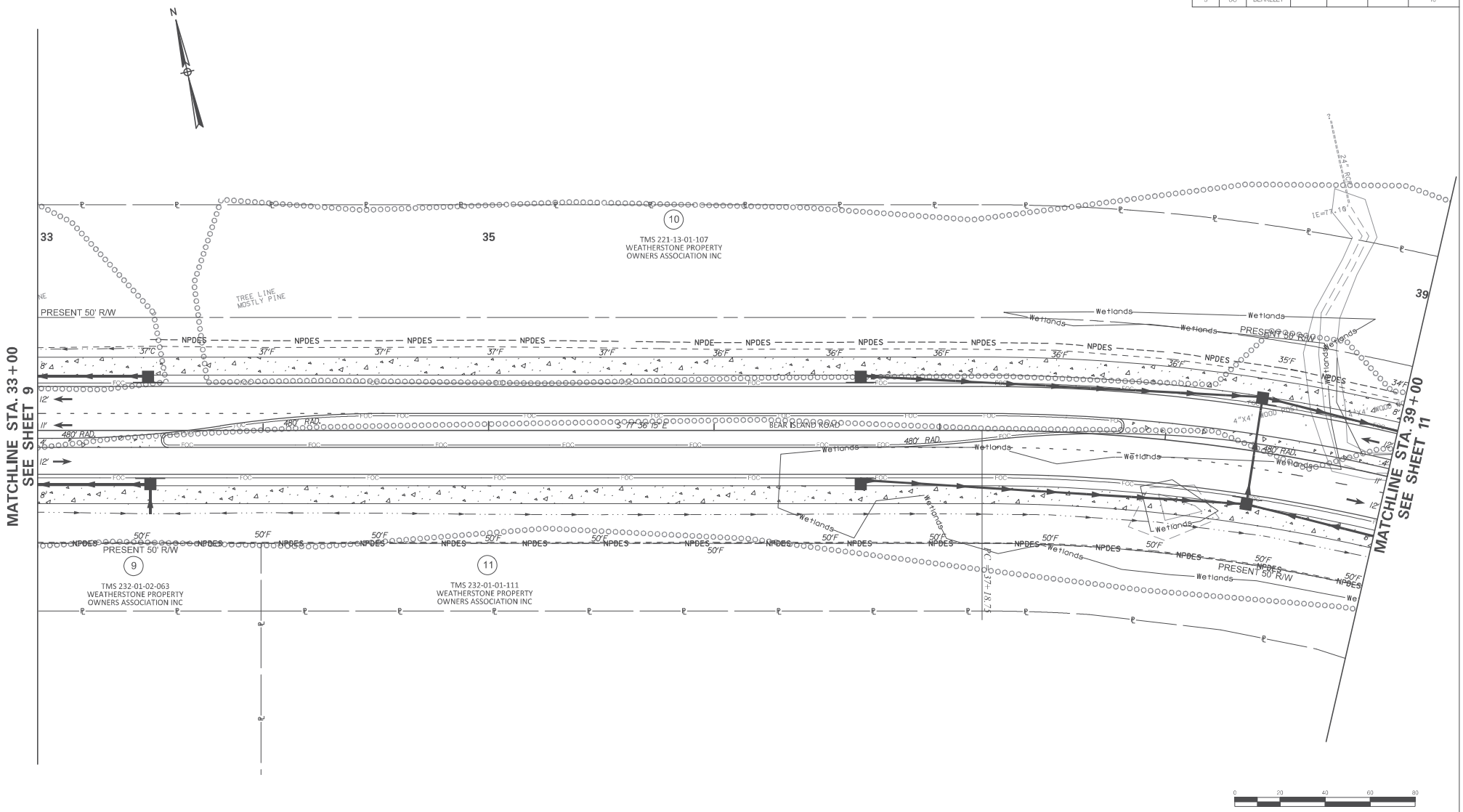

0 20 40 60 80

Michael Baker INTERNATIONAL

REV. NO.	BY	DATE	DESCRIPTION OF REVISION
4			
3			
2			
1			

DESIGNED BY: _____ DATE _____
DRAWN BY: _____ DATE _____
CHECKED BY: _____ DATE _____

TOWN OF SUMMERVILLE

BEAR ISLAND ROAD
PLAN SHEET
STATION 33+00 TO STATION 39+00

SHEET 10 | SCALE: 1" = 20'

FED. RD. DIV. NO.	STATE	COUNTY	FILE NO.	PROJECT NO.	ROUTE NO.	SHEET NO.
3	SC	BERKELEY				11

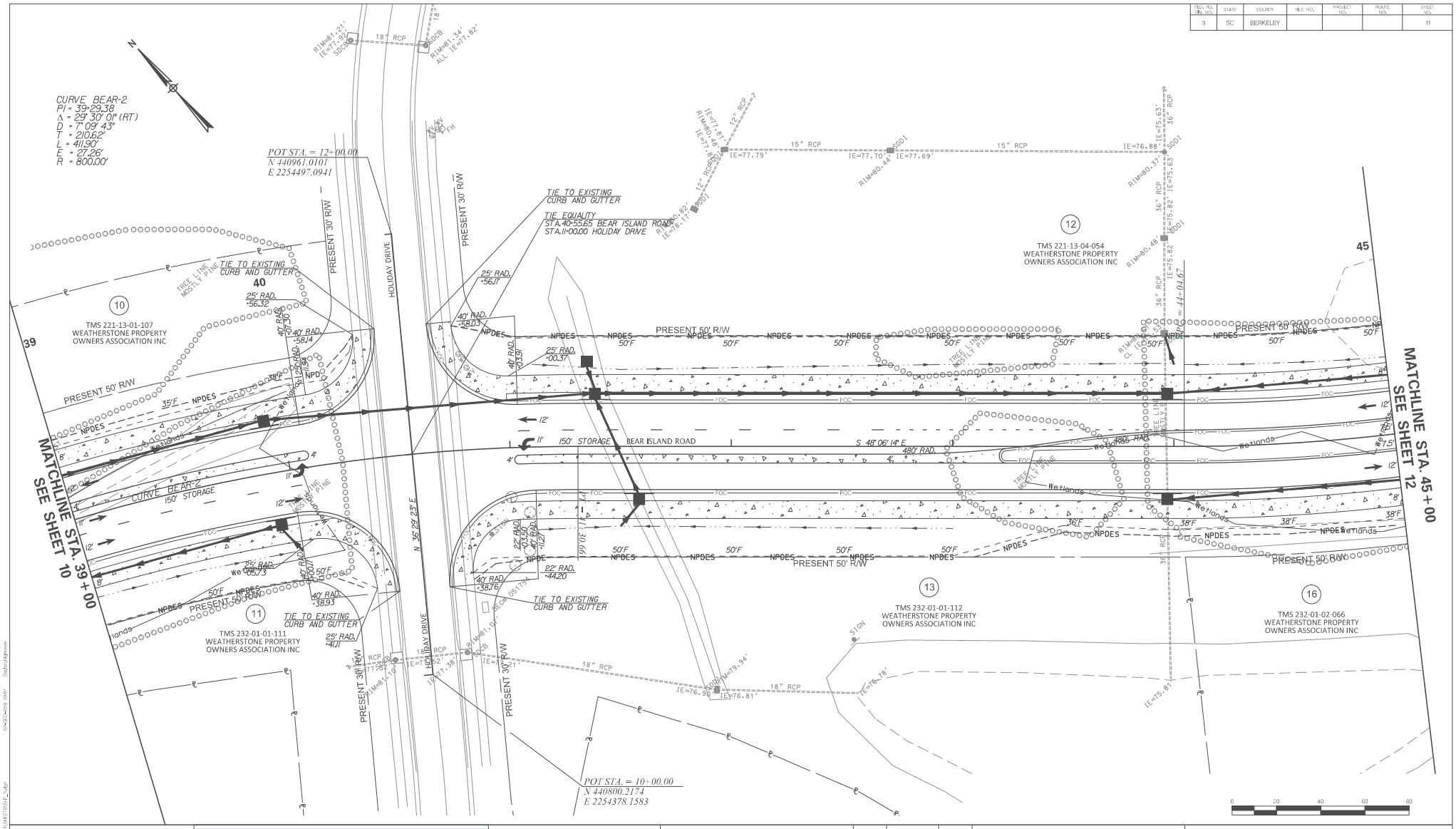

Michael Baker INTERNATIONAL

REV. NO.	BY	DATE	DESCRIPTION OF REVISION
4			
3			
2			
1			

DESIGNED BY: _____ DATE _____
DRAWN BY: _____ DATE _____
CHECKED BY: _____ DATE _____

TOWN OF SUMMERVILLE

BEAR ISLAND ROAD
PLAN SHEET
STATION 39+00 TO STATION 45+00

SHEET 11 | SCALE: 1" = 20'

FED. RD. DIV. NO.	STATE	COUNTY	FILE NO.	PROJECT NO.	ROUTE NO.	SHEET NO.
3	SC	BERKELEY				12

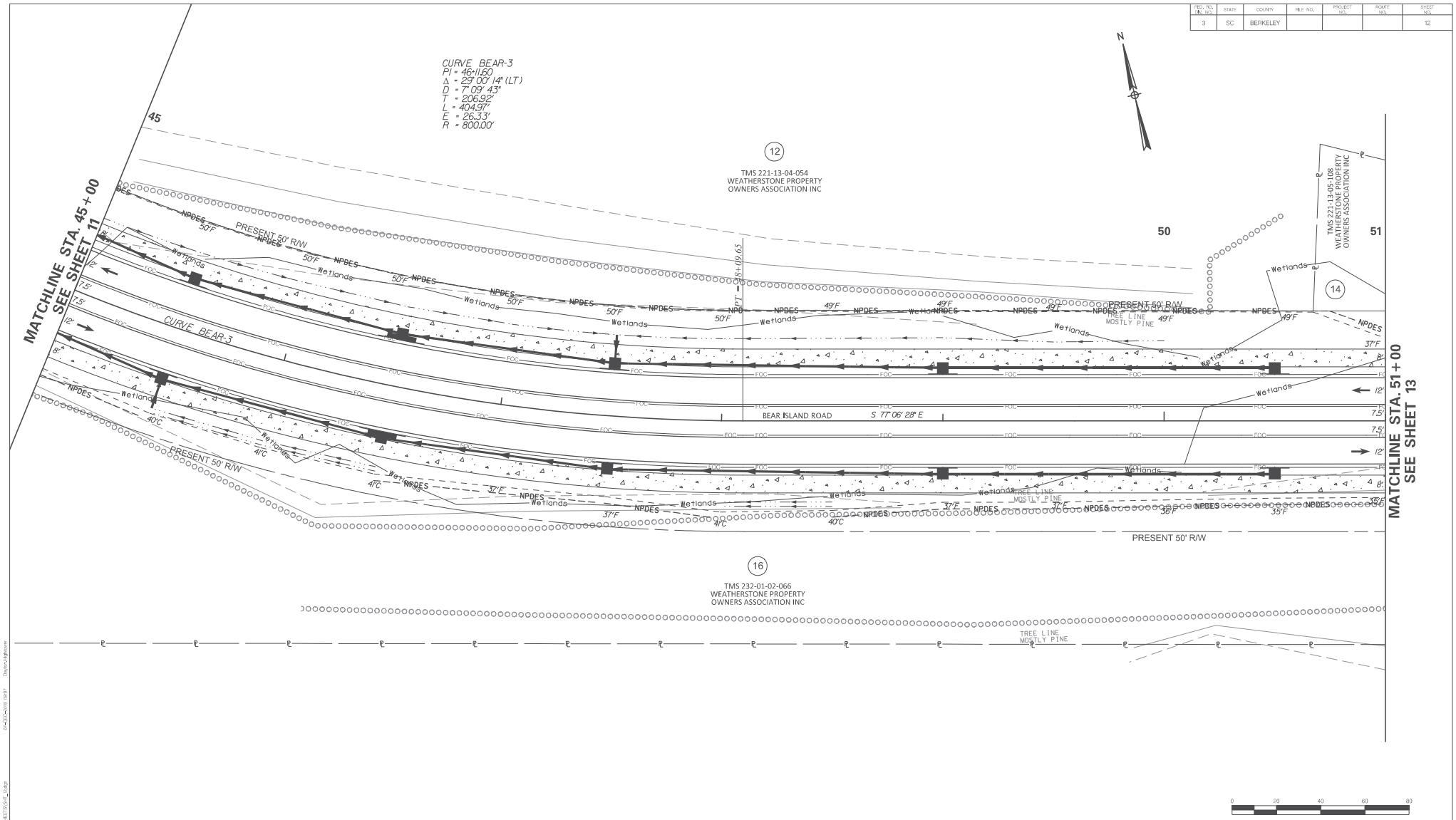

Michael Baker INTERNATIONAL

REV. NO.	BY	DATE	DESCRIPTION OF REVISION
4			
3			
2			
1			

DESIGNED BY: _____ DATE _____
DRAWN BY: _____ DATE _____
CHECKED BY: _____ DATE _____

TOWN OF SUMMERVILLE

BEAR ISLAND ROAD
PLAN SHEET
STATION 45+00 TO STATION 51+00

SHEET 12 | SCALE: 1" = 20'

FED. RD. DIV. NO.	STATE	COUNTY	FILE NO.	PROJECT NO.	ROUTE NO.	SHEET NO.
3	SC	BERKELEY				13

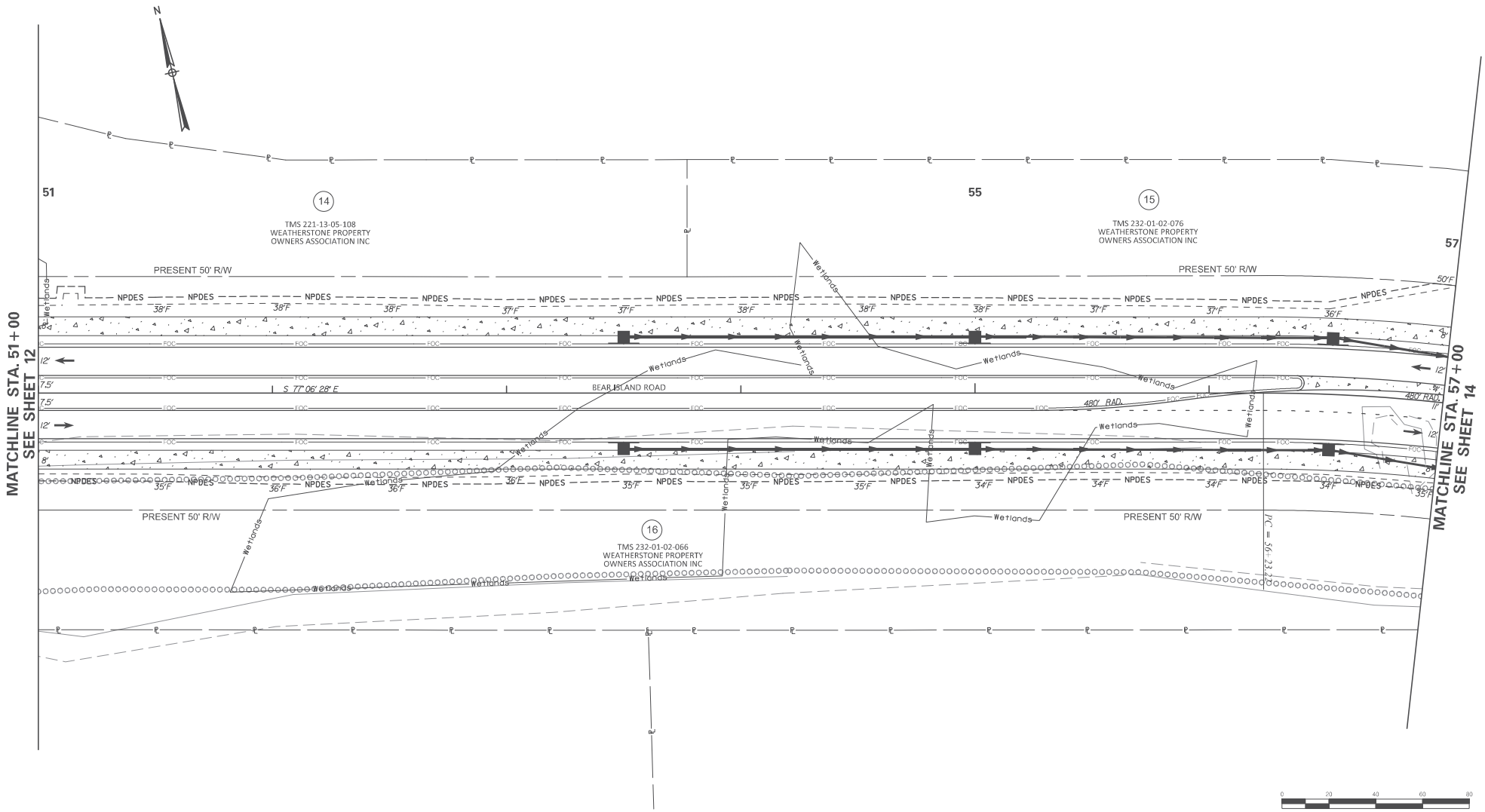

Michael Baker
INTERNATIONAL

REV. NO.	BY	DATE	DESCRIPTION OF REVISION
4			
3			
2			
1			

DESIGNED BY: _____ DATE _____
DRAWN BY: _____ DATE _____
CHECKED BY: _____ DATE _____

TOWN OF SUMMERVILLE

BEAR ISLAND ROAD
PLAN SHEET
STATION 51+00 TO STATION 57+00

SHEET 13 | SCALE: 1" = 20'

P:\Dwgs\Town\B\MB1784_LEVEL1\ B ANDO SHEETS\MB1_S-Dgn
01-JUL-2019 09:07 Dustin Wallover

FED. RD. DIV. NO.	STATE	COUNTY	FILE NO.	PROJECT NO.	ROUTE NO.	SHEET NO.
3	SC	BERKELEY				14

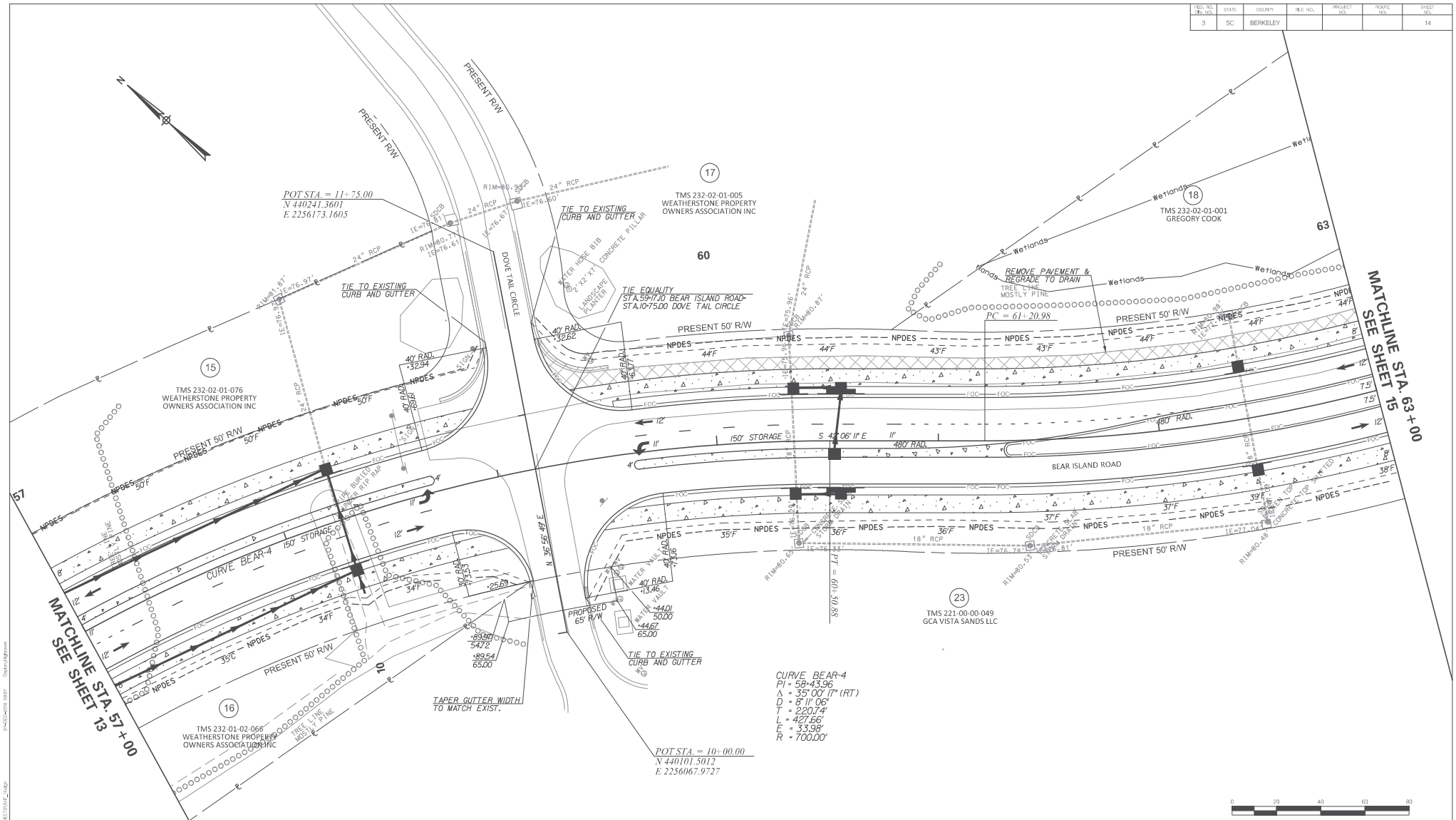

Michael Baker
INTERNATIONAL

REV. NO.	BY	DATE	DESCRIPTION OF REVISION
4			
3			
2			
1			

DESIGNED BY: _____ DATE _____
DRAWN BY: _____ DATE _____
CHECKED BY: _____ DATE _____

TOWN OF SUMMERVILLE

BEAR ISLAND ROAD
PLAN SHEET
STATION 57+00 TO STATION 63+00

SHEET 14 | SCALE: 1" = 20'

FED. RD. DIV. NO.	STATE	COUNTY	FILE NO.	PROJECT NO.	ROUTE NO.	SHEET NO.
3	SC	BERKELEY				15

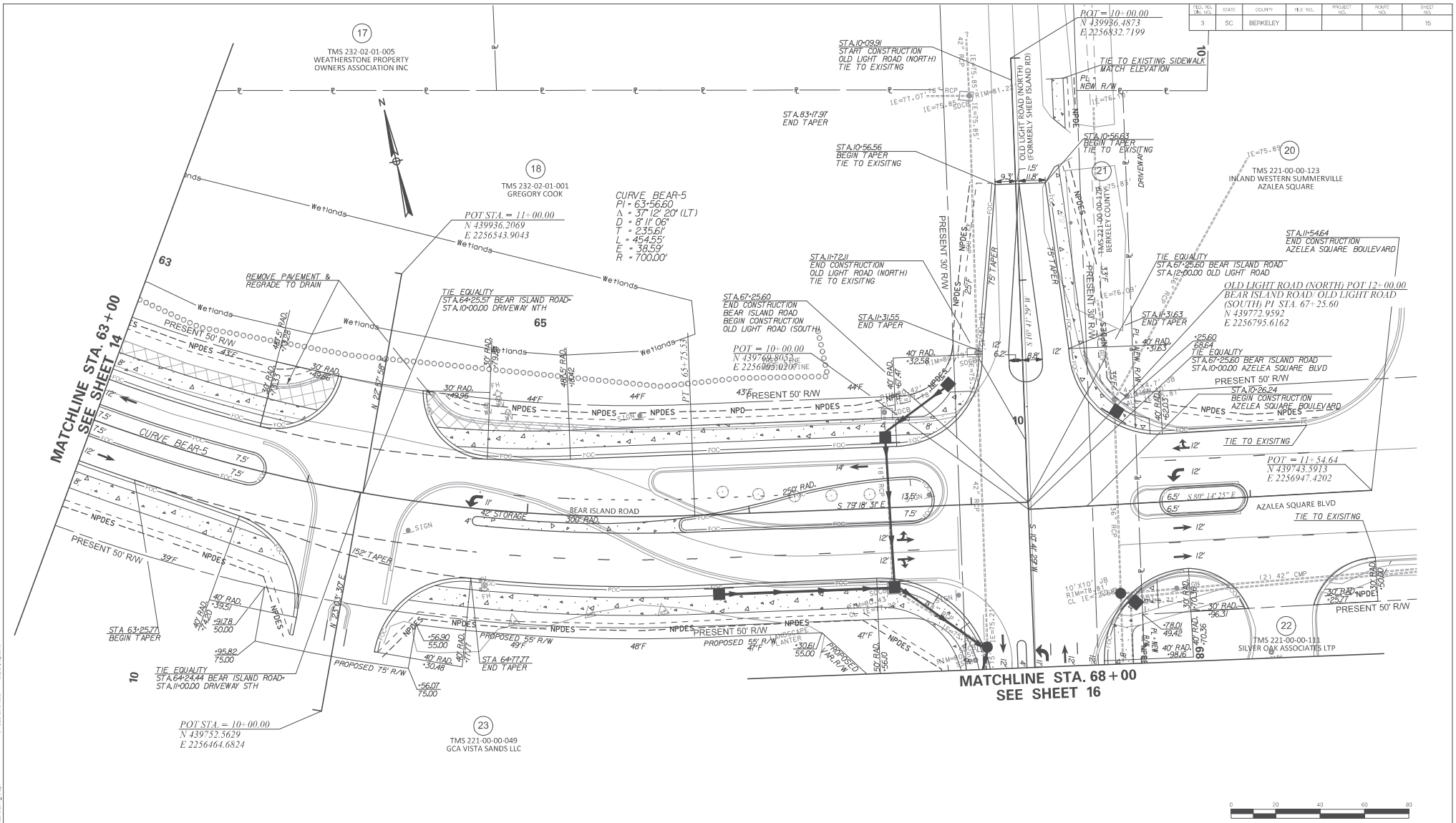

Michael Baker INTERNATIONAL

REV. NO.	BY	DATE	DESCRIPTION OF REVISION
4			
3			
2			
1			

DESIGNED BY: _____ DATE _____
DRAWN BY: _____ DATE _____
CHECKED BY: _____ DATE _____

TOWN OF SUMMERVILLE

BEAR ISLAND ROAD
PLAN SHEET
STATION 63+00 TO STATION 68+00

SHEET 15 | SCALE: 1" = 20'

FED. RD. DIV. NO.	STATE	COUNTY	FILE NO.	PROJECT NO.	ROUTE NO.	SHEET NO.
3	SC	BERKELEY				16

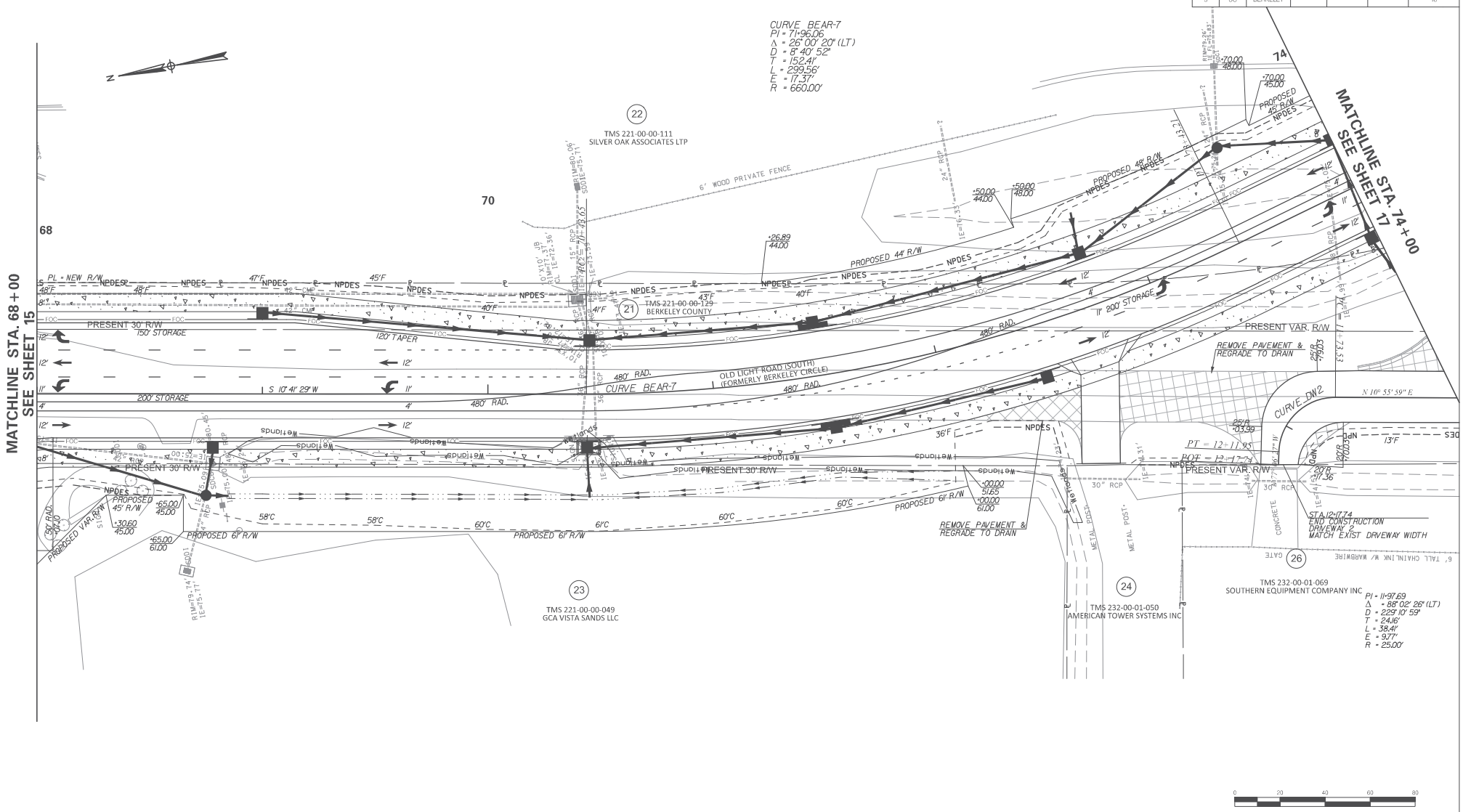

Michael Baker INTERNATIONAL

REV. NO.	BY	DATE	DESCRIPTION OF REVISION
4			
3			
2			
1			

DESIGNED BY: _____ DATE _____
DRAWN BY: _____ DATE _____
CHECKED BY: _____ DATE _____

TOWN OF SUMMERVILLE

OLD LIGHT ROAD (SOUTH)
PLAN SHEET
STATION 68+00 TO STATION 74+00

SHEET 16 | SCALE: 1" = 20'

FED. RD. DIV. NO.	STATE	COUNTY	FILE NO.	PROJECT NO.	ROUTE NO.	SHEET NO.
3	SC	BERKELEY				17

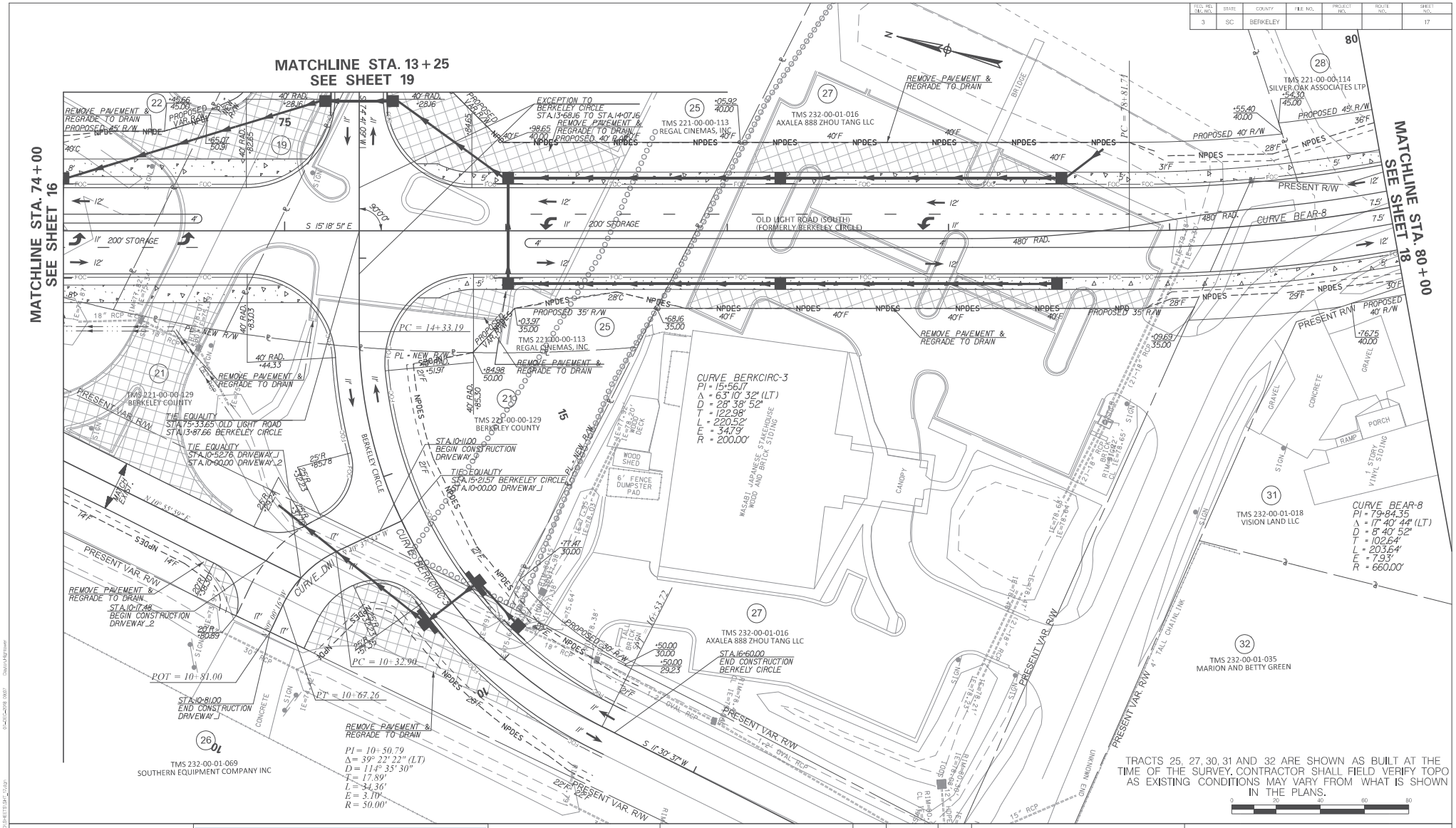

Michael Baker INTERNATIONAL

REV. NO.	BY	DATE	DESCRIPTION OF REVISION
4			
3			
2			
1			

DESIGNED BY: _____ DATE _____
DRAWN BY: _____ DATE _____
CHECKED BY: _____ DATE _____

TOWN OF SUMMERVILLE

OLD LIGHT ROAD (SOUTH)/BERKELEY CIRCLE
PLAN SHEET
STATION 74+00 TO STATION 80+00
STATION 13+25 TO STATION 16+60

SHEET 17 | SCALE: 1" = 20'

FED. RD. DIV. NO.	STATE	COUNTY	FILE NO.	PROJECT NO.	ROUTE NO.	SHEET NO.
3	SC	BERKELEY				18

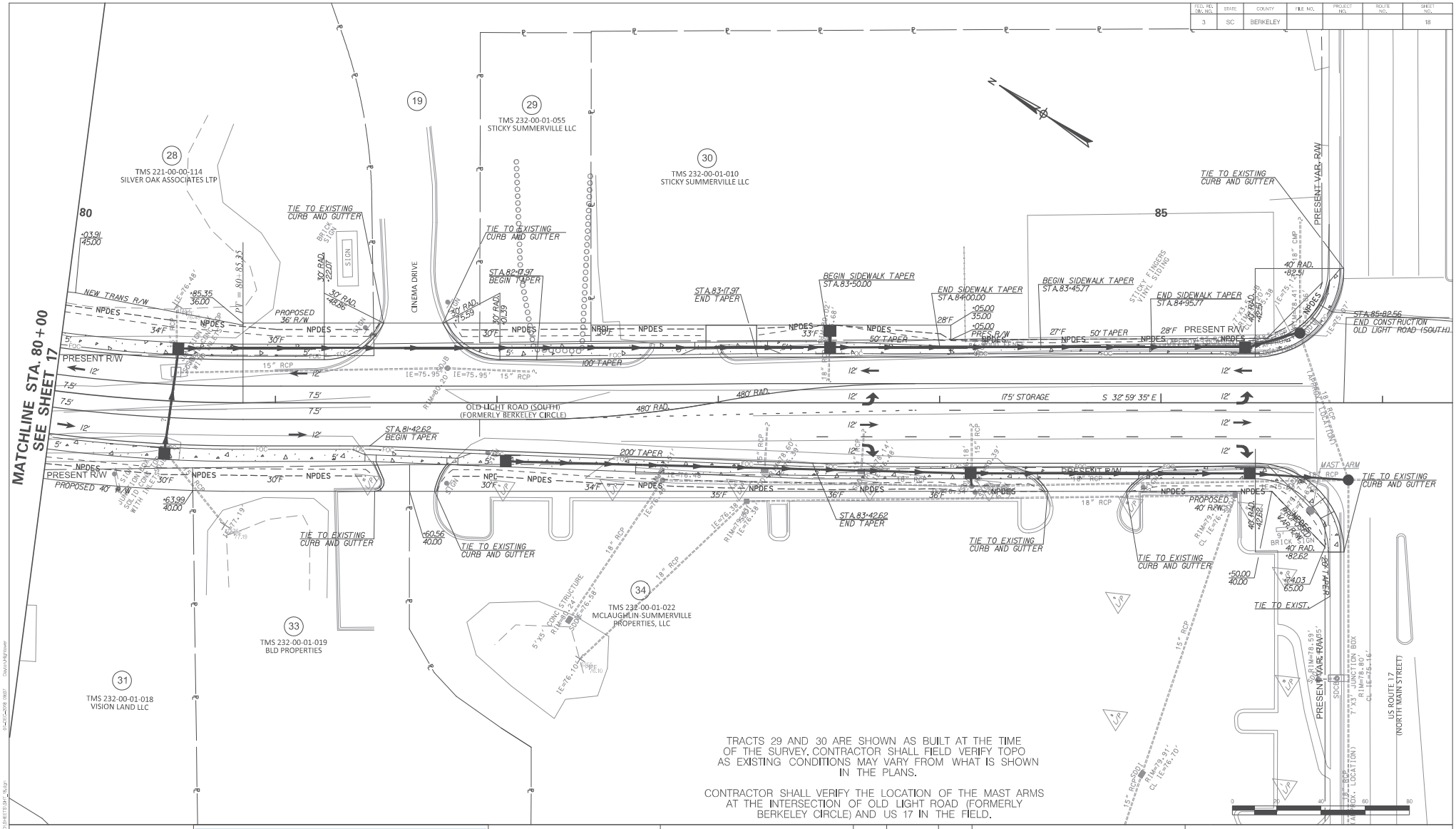

Michael Baker INTERNATIONAL

SOUTH CAROLINA REGISTERED PROFESSIONAL ENGINEER No. 28636 AMANDA Y. DEATON

SOUTH CAROLINA MICHAEL BAKER INTERNATIONAL INC. No. 673 CERTIFICATE OF AUTHORIZATION

REV. NO.	BY	DATE	DESCRIPTION OF REVISION
4			
3			
2			
1			

DESIGNED BY: DATE
DRAWN BY: DATE
CHECKED BY: DATE

TOWN OF SUMMERVILLE

OLD LIGHT ROAD (SOUTH)
PLAN SHEET
STATION 80+00 TO STATION 85+82.56

SHEET 18 SCALE: 1" = 20'

FED. RD. DIV. NO.	STATE	COUNTY	FILE NO.	PROJECT NO.	ROUTE NO.	SHEET NO.
3	SC	BERKELEY				19

TRACT 25 IS SHOWN AS BUILT AT THE TIME OF THE SURVEY.
CONTRACTOR SHALL FIELD VERIFY TOPO AS EXISTING CONDITIONS
MAY VARY FROM WHAT IS SHOWN IN THE PLANS.

Michael Baker INTERNATIONAL

REV. NO.	BY	DATE	DESCRIPTION OF REVISION
4			
3			
2			
1			

DESIGNED BY: _____ DATE _____
DRAWN BY: _____ DATE _____
CHECKED BY: _____ DATE _____

TOWN OF SUMMERVILLE

BEREKELY CIRCLE
PLAN SHEET
STATION 10+00 TO STATION 13+25

SHEET 19 | SCALE: 1" = 20'

R:\Design\Town\SUMMERVILLE\BUSH RIVER ROAD\SHEETS\SH_19.dgn 01-DEC-2016 09:07 Davis\Highlower